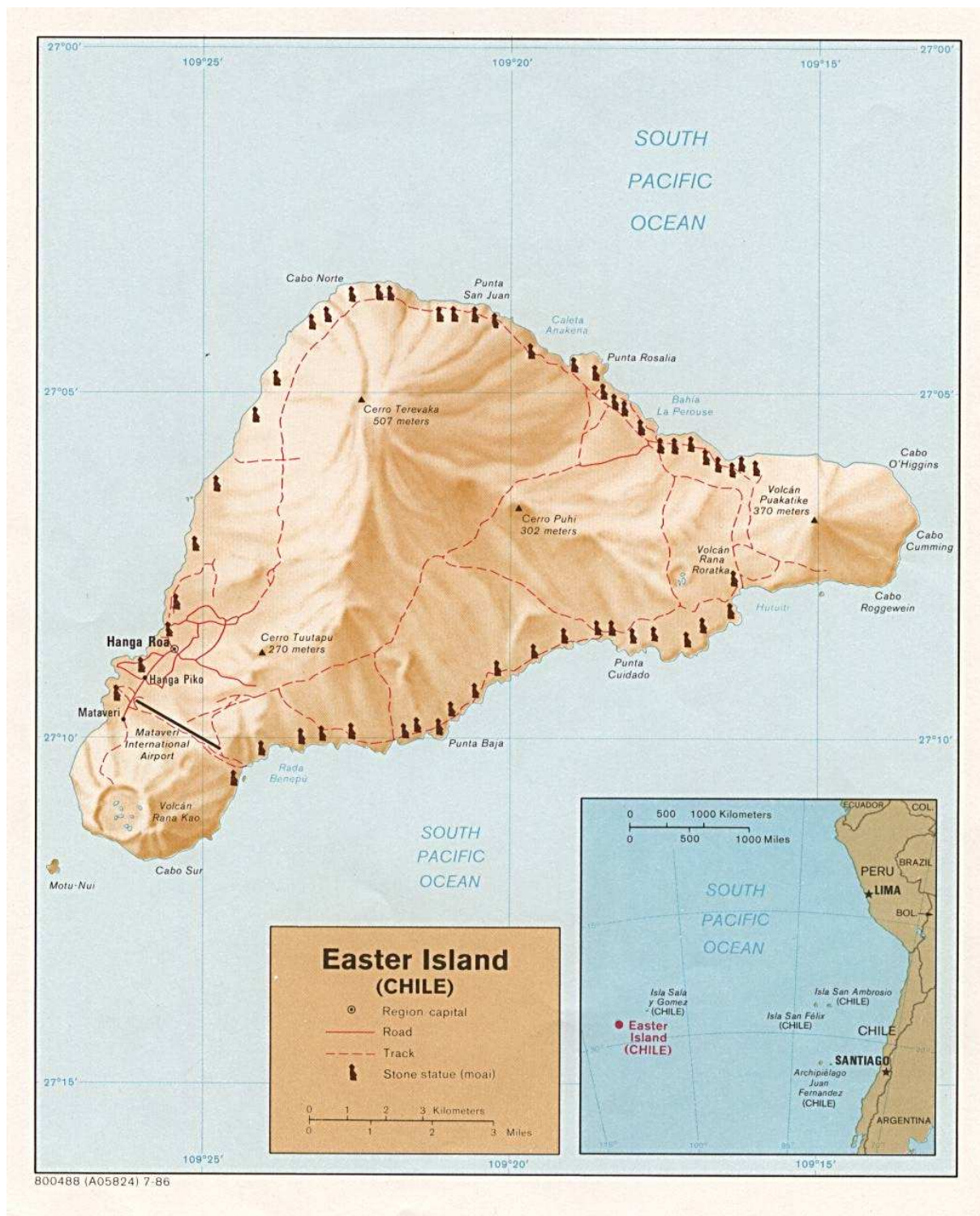


ÎLE DE PÂQUES (Carte)

Source :

Ben M. Cahoon, *World Statesmen*, 2001-2013 [<http://www.worldstatesmen.org/Chile.html>]




ÎLE DE PÂQUES (Évolution vexillologique)

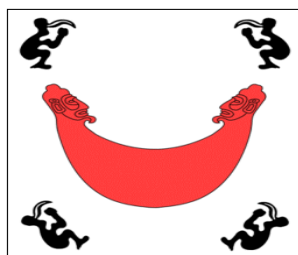
Sources :

Ben M. Cahoon, *World Statesmen*, 2001-2013 [<http://www.worldstatesmen.org/Chile.html>]


Merklin (J.M.), *Pays et Territoires du 20e siècle* [<http://1900.ethnia.org/>]




1869-6 août 1876




6 août 1876-9 sept. 1888



Adopté le 9 sept. 1888




2 janv. 1953-2 janv. 1965



1^{er} janv. 1980-1^{er} janv. 2001
(non-officiel)



1^{er} janv. 2001-9 mai 2006



Actuel - Adopté le 9 mai 2006
(officiel)