


LIBÉRIA (Évolution vexillologique)


Sources :

Ben M. Cahoon, *World Statesmen*, 2001-2016 [<http://www.worldstatesmen.org/Liberia.htm>]
Wikipédia, L'encyclopédie libre [diverses langues] - *FOTW* [<http://www.crwflags.com/fotw/flags/>]
Merklin (J.M.), *Pays et Territoires du 20e siècle* [<http://www.ethnia.org/>]
Breschi (Roberto), *Bandiere. Passato e Presente*, 2003-2016 [<http://www.rbvex.it/>]


COLONIE du LIBÉRIA (1822-1839)



15 déc. 1821 - 3 juil. 1822




4 juil. 1822 - 9 avr. 1827




9 avr. 1827 - 5 avr. 1839

COMMONWEALTH du LIBÉRIA (1839-1847)




5 avr. 1839 - 16 juil. 1847

RÉPUBLIQUE du LIBÉRIA (depuis 1847)



Actuel - Adopté le 16 juil. 1847


LIBÉRIA (Comtés)




BOMI
(Adopté le 1^{er} févr. 1984)




BONG
(Adopté le 29 nov. 1965)




GBARPOLU
(Adopté le 20 mars 2013)



GRAND BASSA
(Adopté le 29 nov. 1965)



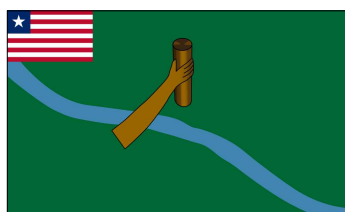
GRAND CAP MONT
(Adopté le 29 nov. 1965)




GRAND GEDEH
(Adopté le 29 nov. 1965)




GRAND KROU
(Adopté le 1^{er} févr. 1984)




LOFFA
(Adopté le 29 nov. 1965)



MARGIBI
(Adopté le 1^{er} févr. 1984)



MARYLAND
(Adopté le 29 nov. 1965)



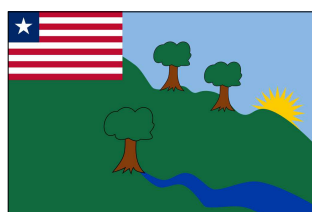
MONTSERRADO
(Adopté le 29 nov. 1965)




NIMBA
(Adopté le 29 nov. 1965)



RIVERCESS
(Adopté le 1^{er} févr. 1984)




RIVER GEE
(Adopté le 7 mars 2000)



SINOE
(Adopté le 29 nov. 1965)

LIBÉRIA (Maryland)

RÉPUBLIQUE du MARYLAND (1854-1857)



29 mai 1854 - 6 avr. 1857
(Drapeau supposé)



29 mai 1854 - 6 avr. 1857
(Drapeau selon Lucien Philippe)